



# 495/METROWEST ON THE GO

## Town of Bellingham Commuting Data

Access to commuter rail: **Franklin Line (Forge Park/495 in Franklin)**

Regional Transit Authority: **GATRA**

### Where do Bellingham's Workers Live?

TOP 10 POINTS OF ORIGIN (Number of Commuters)

1. Bellingham.....12.6% (724)	6. Attleboro.....1.9% (110)
2. Woonsocket, RI.....7.2% (414)	7. Pawtucket, RI.....1.9% (107)
3. Franklin.....4.0% (229)	8. Framingham.....1.8% (105)
4. Blackstone.....3.3% (190)	9. Uxbridge.....1.8% (103)
5. Milford.....2.5% (146)	10. Providence, RI.....1.7% (100)

**Total Employed in Bellingham: 5,727**

### Where do Bellingham's Residents Work?

TOP 10 DESTINATIONS (Number of Commuters)

1. Boston.....9.5% (876)	6. Westborough.....2.2% (198)
2. Bellingham.....8.0% (724)	7. Woonsocket, RI.....1.9% (170)
3. Franklin.....6.0% (549)	8. Natick.....1.8% (167)
4. Milford.....4.8% (436)	9. Hopkinton.....1.8% (162)
5. Framingham.....4.1% (372)	10. Norwood.....1.7% (156)

**Total Commuting from Bellingham: 9,106**

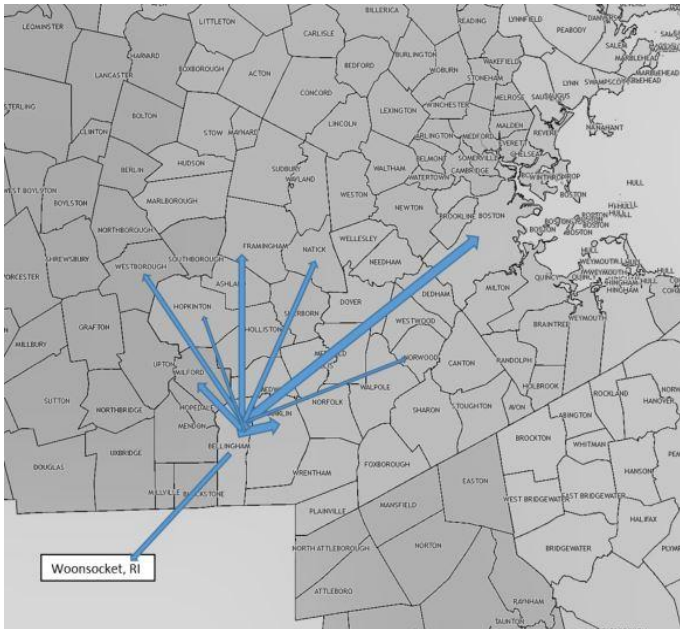
Town Common



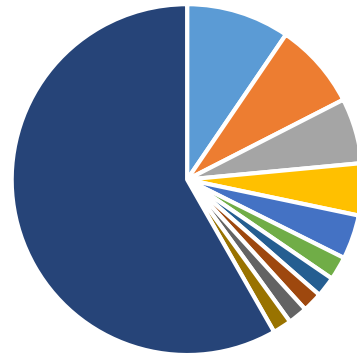
Data and Analysis conducted by the Public Policy Center at UMass Dartmouth for the 495/MetroWest Partnership in support of the 495/MW Suburban Edge Community Commission utilizing 2014 US Census Bureau Local Employment Dynamics. For more information on these data sets please visit <http://lehd.ces.census.gov/>

# 495/METROWEST ON THE GO

## Town of Bellingham Commuting Data



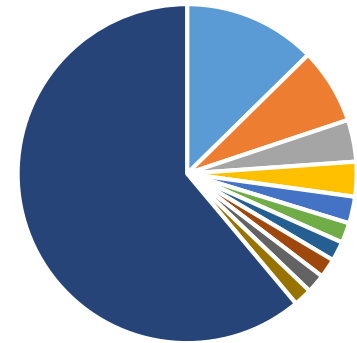
Where Bellingham's Residents Work



- Boston
- Bellingham
- Franklin
- Milford
- Framingham
- Westborough
- Woonsocket
- Natick
- Hopkinton
- Norwood
- Other



Where Bellingham's Workers Live



- Bellingham
- Woonsocket, RI
- Franklin
- Blackstone
- Milford
- Attleboro
- Pawtucket
- Framingham
- Uxbridge
- Providence
- Other