



495/METROWEST ON THE GO

Town of Boxborough Commuting Data

Access to commuter rail: **Fitchburg Line (Littleton/495)** or **(South Acton)**

Regional Transit Authority: **MRTA**

Where do Boxborough's Workers Live?

TOP 10 POINTS OF ORIGIN (Number of Commuters)

1. Boxborough.....4.9% (201)	6. Boston.....2.6% (107)
2. Acton.....4.4% (182)	7. Chelmsford.....2.5% (104)
3. Lowell.....3.9% (162)	8. Leominster.....2.1% (88)
4. Nashua, NH.....2.8% (117)	9. Marlborough.....2.1% (86)
5. Westford.....2.6% (109)	10. Shrewsbury.....2.1% (85)

Total Employed in Boxborough: 4,139

Where do Boxborough's Residents Work?

TOP 10 DESTINATIONS (Number of Commuters)

1. Boston.....10.8% (301)	6. Waltham.....3.7% (102)
2. Acton.....7.4% (207)	7. Burlington.....3.4% (94)
3. Boxborough.....7.2% (201)	8. Littleton.....3.0% (84)
4. Concord.....6.3% (175)	9. Andover.....2.5% (70)
5. Cambridge.....4.2% (116)	10. Westford.....2.3% (64)

Total Commuting from Boxborough: 2,790

Boxborough Town Hall



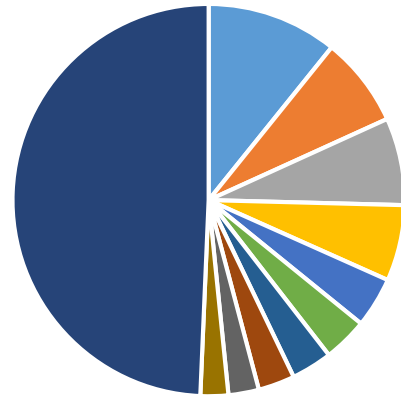
Data and Analysis conducted by the Public Policy Center at UMass Dartmouth for the 495/MetroWest Partnership in support of the 495/MW Suburban Edge Community Commission utilizing 2014 US Census Bureau Local Employment Dynamics. For more information on these data sets please visit <http://lehd.ces.census.gov/>

495/METROWEST ON THE GO

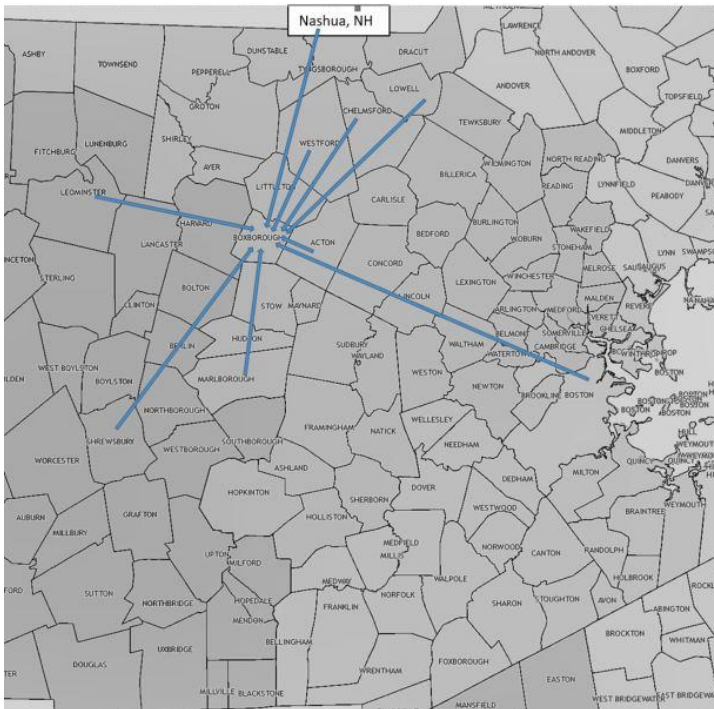
Town of Boxborough Commuting Data



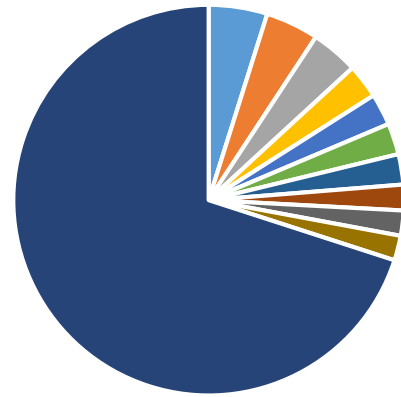
Where Boxborough's Residents Work



- Boston
- Acton
- Boxborough
- Concord
- Cambridge
- Waltham
- Burlington
- Littleton
- Andover
- Westford
- Other



Where Boxborough's Workers Live



- Boxborough
- Acton
- Lowell
- Nashua, NH
- Westford
- Boston
- Chelmsford
- Leominster
- Marlborough
- Shrewsbury
- Other