



495/METROWEST ON THE GO

Town of Grafton Commuting Data

Access to commuter rail: **Worcester Line**

Regional Transit Authority: **WRTA**

Where do Grafton's Workers Live?

TOP 10 POINTS OF ORIGIN (Number of Commuters)

1. Grafton.....20.2% (832)	6. Shrewsbury.....2.8% (117)
2. Worcester.....11.8% (485)	7. Auburn.....2.1% (88)
3. Millbury.....3.4% (142)	8. Oxford.....2.0% (82)
4. Northbridge.....3.4% (141)	9. Boston.....1.7% (72)
5. Sutton.....3.1% (127)	10. Westborough.....1.5% (60)

Total Employed in Grafton: 4,123

Where do Grafton's Residents Work?

TOP 10 DESTINATIONS (Number of Commuters)

1. Worcester.....15.4% (1,408)	6. Shrewsbury.....3.6% (328)
2. Grafton.....9.1% (832)	7. Marlborough.....3.5% (317)
3. Boston.....6.1% (557)	8. Hopkinton.....2.1% (196)
4. Westborough.....6.1% (554)	9. Milford.....2.1% (190)
5. Framingham.....5.2% (473)	10. Millbury.....1.9% (170)

Total Commuting from Grafton: 9,133

Grafton Town Center



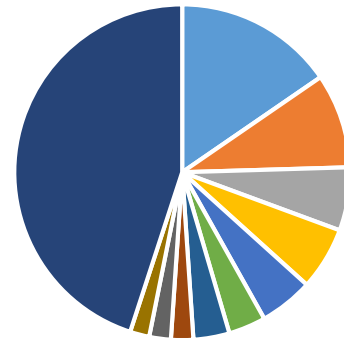
Data and Analysis conducted by the Public Policy Center at UMass Dartmouth for the 495/MetroWest Partnership in support of the 495/MW Suburban Edge Community Commission utilizing 2014 US Census Bureau Local Employment Dynamics. For more information on these data sets please visit <http://lehd.ces.census.gov/>

495/METROWEST ON THE GO

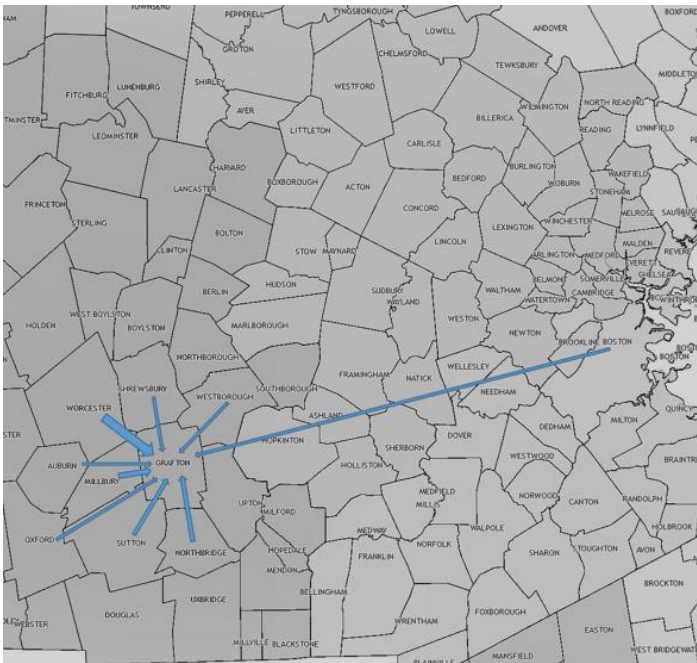
Town of Grafton Commuting Data



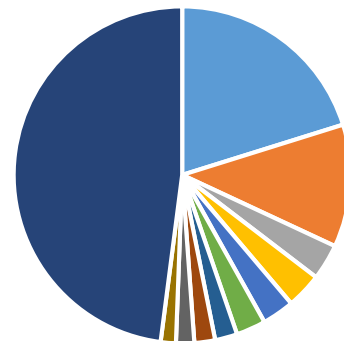
Where Grafton's Residents Work



- Worcester
- Grafton
- Boston
- Westborough
- Framingham
- Shrewsbury
- Marlborough
- Hopkinton
- Milford
- Millbury
- Other



Where Grafton's Workers Live



- Grafton
- Worcester
- Millbury
- Northbridge
- Sutton
- Shrewsbury
- Auburn
- Oxford
- Boston
- Westborough
- Other