



# 495/METROWEST ON THE GO

## Town of Harvard Commuting Data

Access to commuter rail: **Fitchburg Line (Ayer)** or **(Littleton/495)**

Regional Transit Authority: **MRTA**

### Where do Harvard's Workers Live?

#### TOP 10 POINTS OF ORIGIN (Number of Commuters)

1. Harvard.....7.9% (228)	6. Ayer.....3.0% (88)
2. Leominster.....5.9% (172)	7. Worcester.....2.9% (84)
3. Fitchburg.....4.1% (119)	8. Lunenburg.....2.5% (73)
4. Lowell.....3.6% (104)	9. Groton.....2.0% (58)
5. Shirley.....3.1% (91)	10. Pepperell.....1.8% (53)

**Total Employed in Harvard: 2,898**

### Where do Harvard's Residents Work?

#### TOP 10 DESTINATIONS (Number of Commuters)

1. Harvard.....8.6% (228)	6. Marlborough.....2.8% (75)
2. Boston.....7.8% (207)	7. Acton.....2.7% (72)
3. Worcester.....4.1% (110)	8. Burlington.....2.6% (70)
4. Concord.....3.2% (85)	9. Cambridge.....2.6% (69)
5. Waltham.....3.2% (85)	10. Framingham.....2.4% (65)

**Total Commuting from Harvard: 2,656**

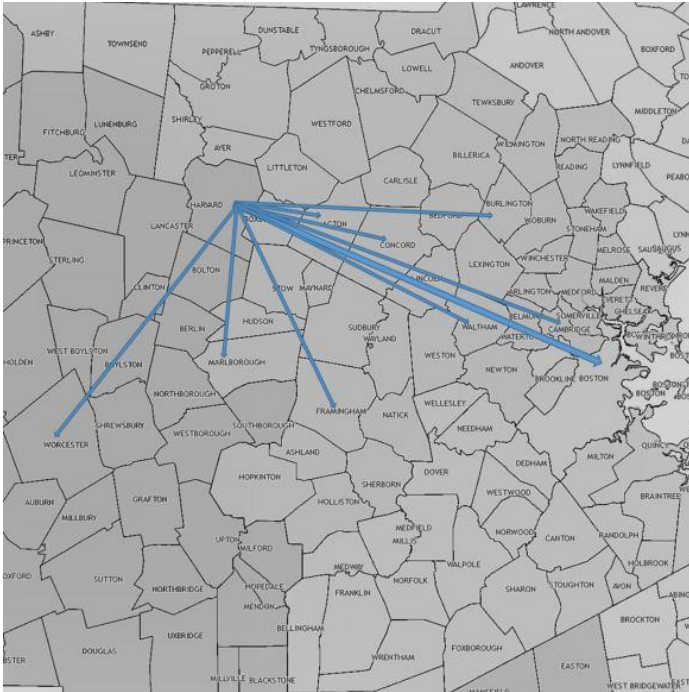
Fruitlands Museum in Harvard



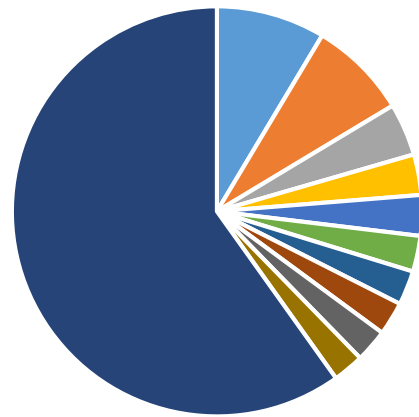
Data and Analysis conducted by the Public Policy Center at UMass Dartmouth for the 495/MetroWest Partnership in support of the 495/MW Suburban Edge Community Commission utilizing 2014 US Census Bureau Local Employment Dynamics. For more information on these data sets please visit <http://lehd.ces.census.gov/>

# 495/METROWEST ON THE GO

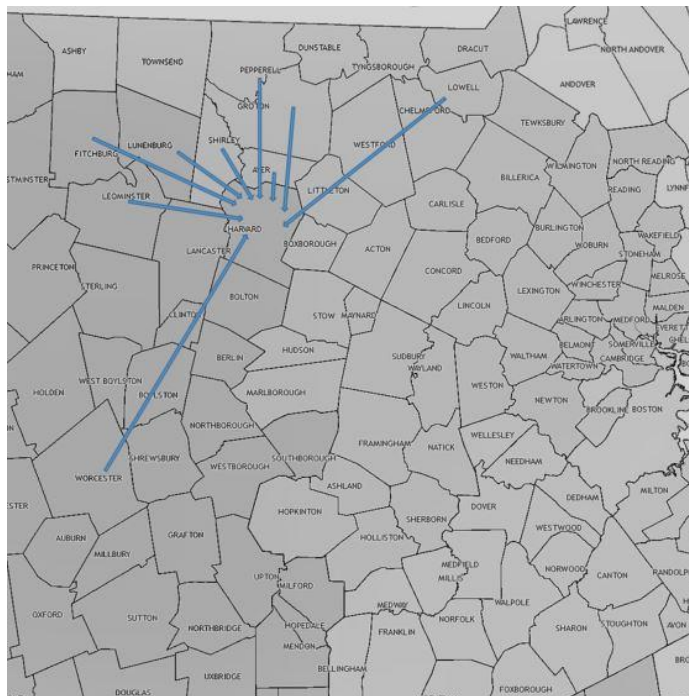
## Town of Harvard Commuting Data



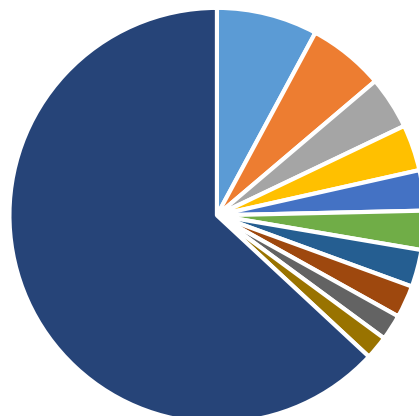
Where Harvard's Residents Work



- Harvard
- Boston
- Worcester
- Concord
- Waltham
- Marlborough
- Acton
- Burlington
- Cambridge
- Framingham
- Other



Where Harvard's Workers Live



- Harvard
- Leominster
- Fitchburg
- Lowell
- Shirley
- Ayer
- Worcester
- Lunenburg
- Groton
- Pepperell
- Other