



495/METROWEST ON THE GO

Town of Littleton Commuting Data

Access to commuter rail: **Fitchburg Line**

Regional Transit Authority: **MRTA**

Where do Littleton's Workers Live?

TOP 10 POINTS OF ORIGIN (Number of Commuters)

1. Littleton.....6.7% (495)	6. Ayer.....2.3% (170)
2. Lowell.....4.5% (334)	7. Leominster.....2.2% (164)
3. Westford.....3.6% (270)	8. Nashua, NH.....2.2% (162)
4. Chelmsford.....2.9% (212)	9. Groton.....1.9% (141)
5. Acton.....2.5% (183)	10. Fitchburg.....1.8% (133)

Total Employed in Littleton: 7,402

Where do Littleton's Residents Work?

TOP 10 DESTINATIONS (Number of Commuters)

1. Boston.....10.8% (522)	6. Westford.....4.1% (196)
2. Littleton.....10.3% (495)	7. Waltham.....3.3% (161)
3. Acton.....5.8% (278)	8. Burlington.....2.7% (131)
4. Concord.....4.5% (219)	9. Chelmsford.....2.3% (111)
5. Cambridge.....4.2% (200)	10. Lowell.....2.3% (111)

Total Commuting from Littleton: 4,819

Houghton Memorial Building/Littleton Historical Society



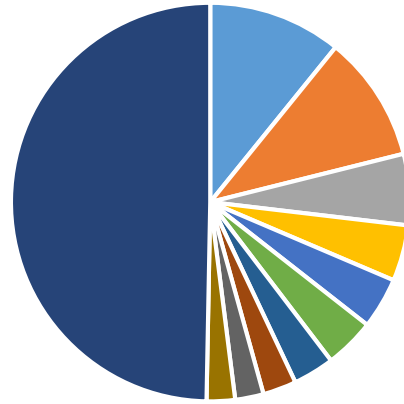
Data and Analysis conducted by the Public Policy Center at UMass Dartmouth for the 495/MetroWest Partnership in support of the 495/MW Suburban Edge Community Commission utilizing 2014 US Census Bureau Local Employment Dynamics. For more information on these data sets please visit <http://lehd.ces.census.gov/>

495/METROWEST ON THE GO

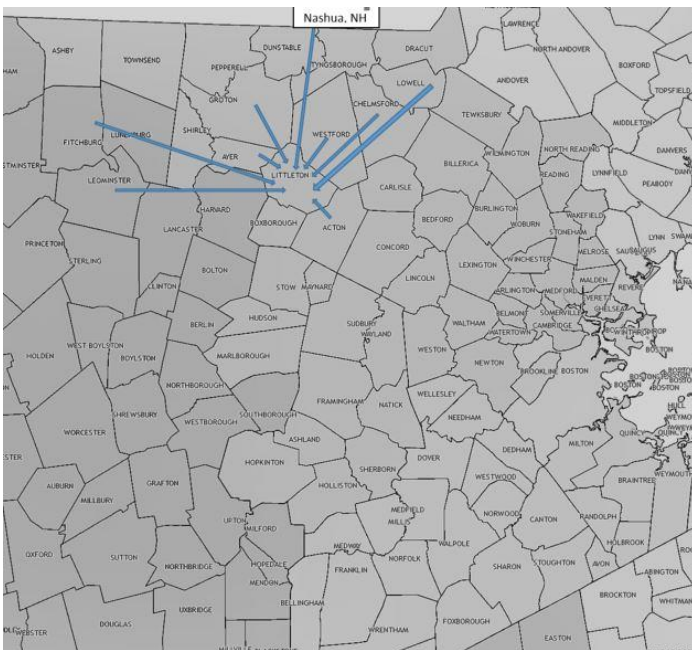
Town of Littleton Commuting Data



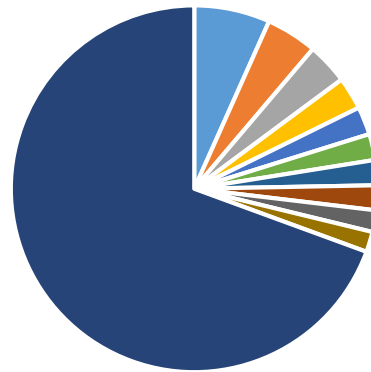
Where Littleton's Residents Work



- Boston
- Littleton
- Acton
- Concord
- Cambridge
- Westford
- Waltham
- Burlington
- Chelmsford
- Lowell
- Other



Where Littleton's Workers Live



- Littleton
- Lowell
- Westford
- Chelmsford
- Acton
- Ayer
- Leominster
- Nashua, NH
- Groton
- Fitchburg
- Other