



495/METROWEST ON THE GO

Town of Medfield Commuting Data

Access to commuter rail: **Franklin Line (Walpole)**

Where do Medfield's Workers Live?

TOP 10 POINTS OF ORIGIN (Number of Commuters)

1. Medfield.....20.7% (586)	6. Millis.....3.1% (88)
2. Boston.....6.1% (173)	7. Medway.....2.4% (69)
3. Walpole.....4.5% (127)	8. Framingham.....2.2% (63)
4. Franklin.....4.4% (124)	9. Natick.....1.6% (44)
5. Norfolk.....3.4% (95)	10. Holliston.....1.5% (43)

Total Employed in Medfield: 2,832

Where do Medfield's Residents Work?

TOP 10 DESTINATIONS (Number of Commuters)

1. Boston.....25.3% (1,541)	6. Wellesley.....2.8% (171)
2. Medfield.....9.6% (586)	7. Norwood.....2.6% (161)
3. Newton.....4.0% (246)	8. Framingham.....2.3% (143)
4. Needham.....3.9% (235)	9. Cambridge.....2.3% (139)
5. Waltham.....3.2% (198)	10. Westwood.....2.0% (123)

Total Commuting from Medfield: 6,102

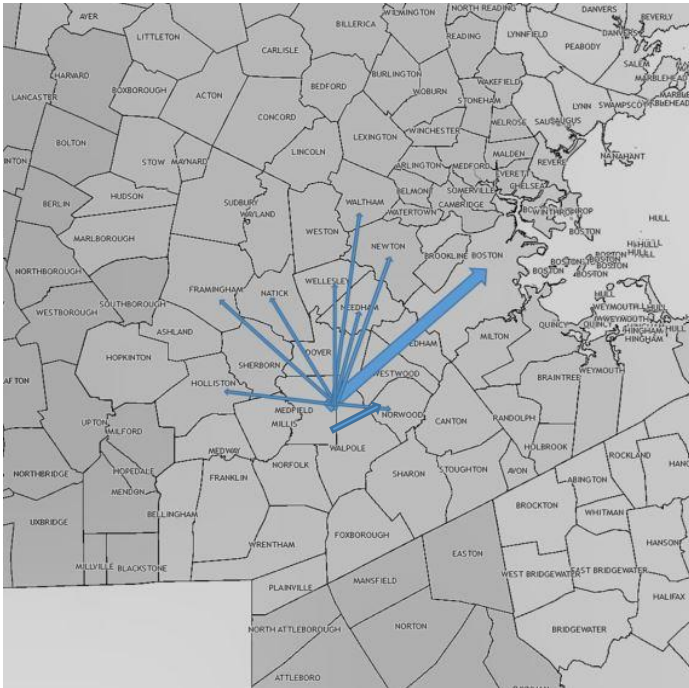
Dwight-Derby House



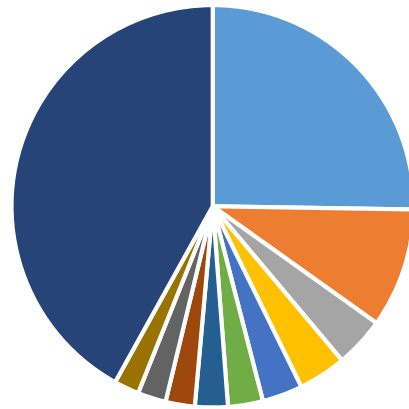
Data and Analysis conducted by the Public Policy Center at UMass Dartmouth for the 495/MetroWest Partnership in support of the 495/MW Suburban Edge Community Commission utilizing 2014 US Census Bureau Local Employment Dynamics. For more information on these data sets please visit <http://lehd.ces.census.gov/>

495/METROWEST ON THE GO

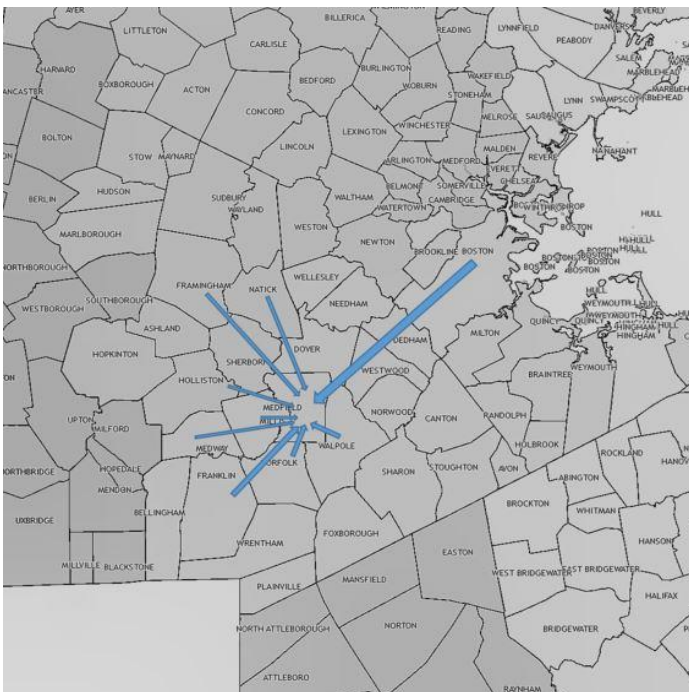
Town of Medfield Commuting Data



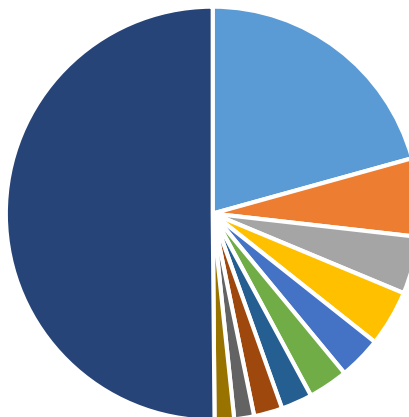
Where Medfield's Residents Work



- Boston
- Medfield
- Newton
- Needham
- Waltham
- Wellesley
- Norwood
- Framingham
- Cambridge
- Westwood
- Other



Where Medfield's Workers Live



- Medfield
- Boston
- Walpole
- Franklin
- Norfolk
- Millis
- Medway
- Framingham
- Natick
- Holliston
- Other