



# 495/METROWEST ON THE GO

## Town of Millis Commuting Data

Access to commuter rail: **Franklin Line (Norfolk)**

### Where do Millis' Workers Live?

#### TOP 10 POINTS OF ORIGIN (Number of Commuters)

1. Millis.....20.1% (387)	6. Bellingham.....3.2% (61)
2. Medway.....6.7% (129)	7. Norfolk.....2.7% (51)
3. Franklin.....4.7% (90)	8. Medfield.....2.5% (48)
4. Milford.....3.3% (64)	9. Framingham.....2.4% (46)
5. Boston.....3.3% (63)	10. Walpole.....2.3% (44)

**Total Employed in Millis: 1,922**

### Where do Millis' Residents Work?

#### TOP 10 DESTINATIONS (Number of Commuters)

1. Boston.....10.9% (436)	6. Newton.....3.4% (138)
2. Millis.....9.6% (387)	7. Wellesley.....3.1% (124)
3. Framingham.....4.2% (167)	8. Norwood.....3.0% (121)
4. Needham.....4.0% (161)	9. Waltham.....2.4% (98)
5. Natick.....3.6% (146)	10. Franklin.....2.3% (93)

**Total Commuting from Millis: 4,014**

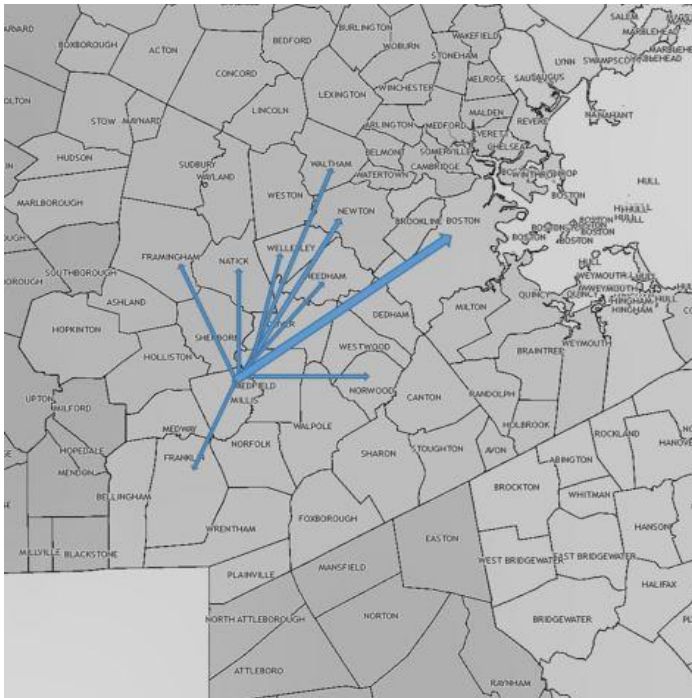
Entering Millis Sign



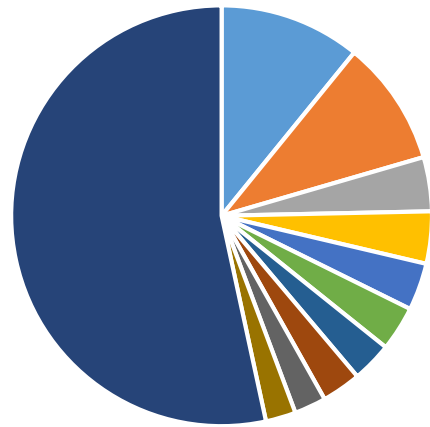
Data and Analysis conducted by the Public Policy Center at UMass Dartmouth for the 495/MetroWest Partnership in support of the 495/MW Suburban Edge Community Commission utilizing 2014 US Census Bureau Local Employment Dynamics. For more information on these data sets please visit <http://lehd.ces.census.gov/>

# 495/METROWEST ON THE GO

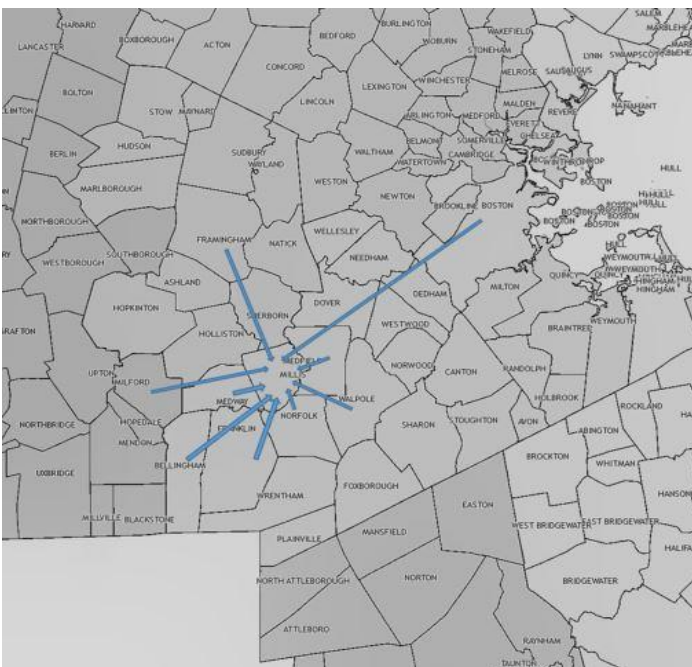
## Town of Millis Commuting Data



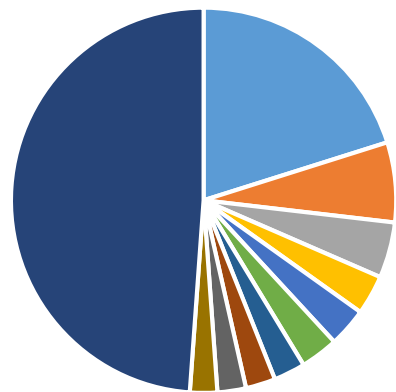
Where Millis' Residents Work



- Boston
- Millis
- Framingham
- Needham
- Natick
- Newton
- Wellesley
- Norwood
- Waltham
- Franklin
- Other



Where Millis' Workers Live



- Millis
- Medway
- Franklin
- Milford
- Boston
- Bellingham
- Norfolk
- Medfield
- Framingham
- Walpole
- Other