



495/METROWEST ON THE GO

Town of Southborough Commuting Data

Access to commuter rail: **Worcester Line**

Regional Transit Authority: **MWRTA**

Where do Southborough's Workers Live?

TOP 10 POINTS OF ORIGIN (Number of Commuters)

1. Southborough.....6.9% (571)	6. Framingham.....3.7% (306)
2. Worcester.....5.1% (428)	7. Westborough.....3.5% (294)
3. Marlborough.....4.9% (410)	8. Northborough.....2.8% (234)
4. Boston.....4.0% (336)	9. Milford.....2.4% (196)
5. Shrewsbury.....3.8% (316)	10. Hopkinton.....1.9% (159)

Total Employed in Southborough: 8,319

Where do Southborough's Residents Work?

TOP 10 DESTINATIONS (Number of Commuters)

1. Southborough.....11.7% (571)	6. Worcester.....4.6% (227)
2. Boston.....11.1% (542)	7. Waltham.....3.6% (177)
3. Framingham.....7.4% (360)	8. Natick.....2.5% (124)
4. Marlborough.....5.5% (267)	9. Newton.....2.5% (120)
5. Westborough.....5.4% (264)	10. Cambridge.....2.3% (111)

Total Commuting from Southborough: 4,892

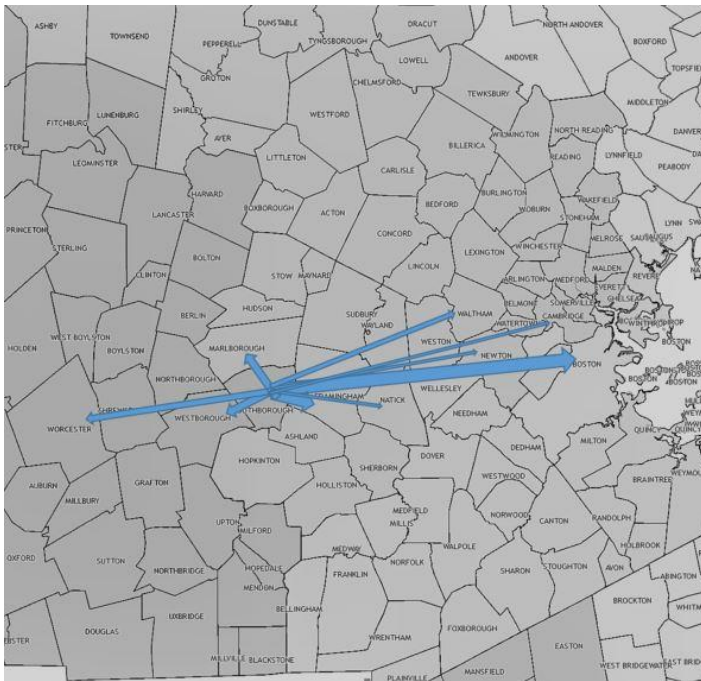
Center of Southborough



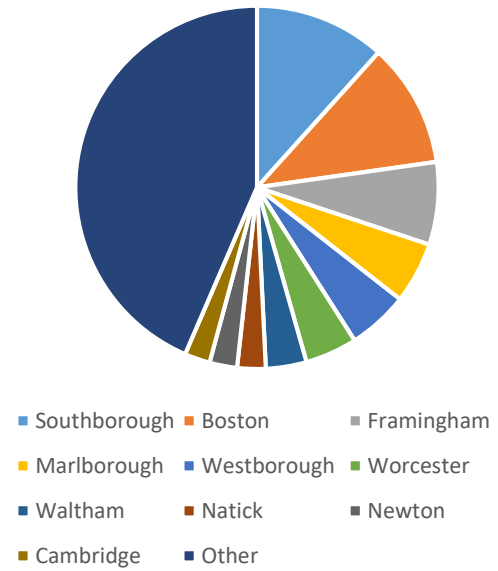
Data and Analysis conducted by the Public Policy Center at UMass Dartmouth for the 495/MetroWest Partnership in support of the 495/MW Suburban Edge Community Commission utilizing 2014 US Census Bureau Local Employment Dynamics. For more information on these data sets please visit <http://lehd.ces.census.gov/>

495/METROWEST ON THE GO

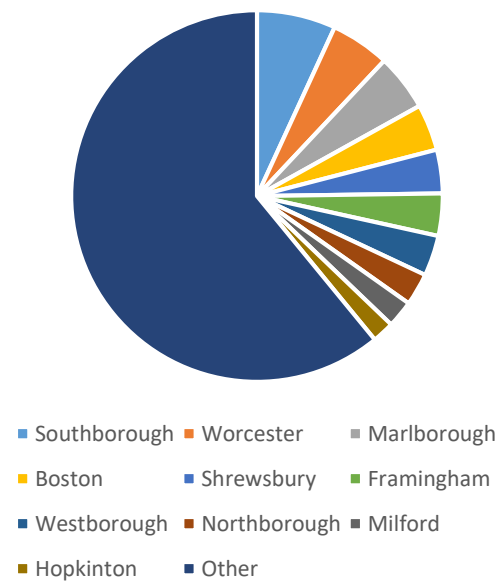
Town of Southborough Commuting Data



Where Southborough's Residents Work



Where Southborough's Workers Live



Created by Anthony Brookes for the 495/MetroWest Partnership.