



495/METROWEST ON THE GO

Town of Stow Commuting Data

Access to commuter rail: **Fitchburg Line (South Acton)**

Regional Transit Authority: **MRTA**

Where do Stow's Workers Live?

TOP 10 POINTS OF ORIGIN (Number of Commuters)

1. Stow.....10.3% (221)	6. Marlborough.....2.7% (59)
2. Worcester.....4.3% (93)	7. Acton.....2.5% (54)
3. Hudson.....3.5% (75)	8. Maynard.....2.5% (54)
4. Leominster.....3.0% (64)	9. Boston.....2.3% (50)
5. Lowell.....2.8% (61)	10. Framingham.....2.1% (46)

Total Employed in Stow: 2,156

Where do Stow's Residents Work?

TOP 10 DESTINATIONS (Number of Commuters)

1. Boston.....6.5% (229)	6. Acton.....3.4% (119)
2. Stow.....6.3% (221)	7. Framingham.....3.3% (117)
3. Waltham.....5.9% (208)	8. Marlborough.....3.3% (115)
4. Concord.....3.9% (138)	9. Sudbury.....2.9% (101)
5. Worcester.....3.6% (128)	10. Hudson.....2.8% (99)

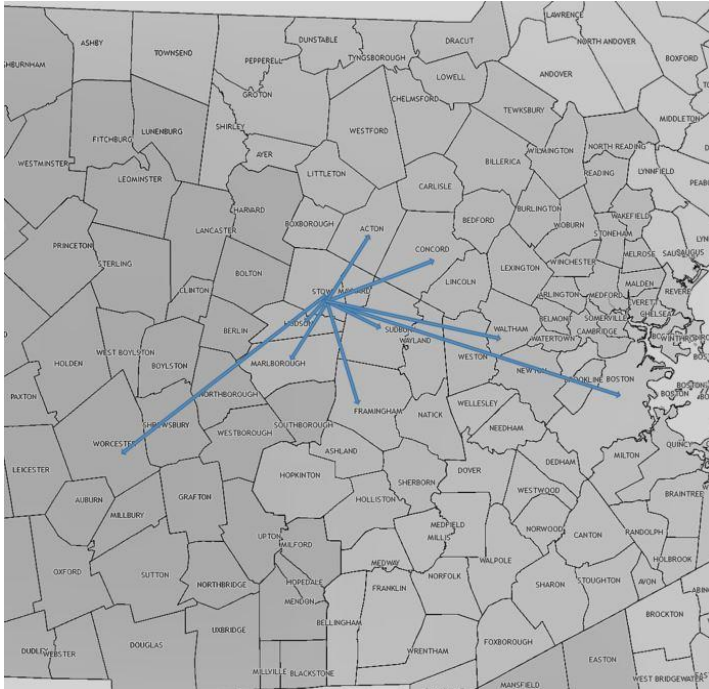
Total Commuting from Stow: 3,533



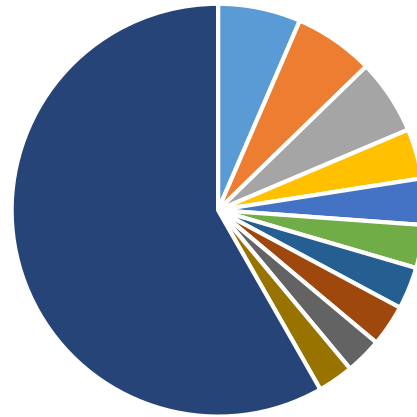
Data and Analysis conducted by the Public Policy Center at UMass Dartmouth for the 495/MetroWest Partnership in support of the 495/MW Suburban Edge Community Commission utilizing 2014 US Census Bureau Local Employment Dynamics. For more information on these data sets please visit <http://lehd.ces.census.gov/>

495/METROWEST ON THE GO

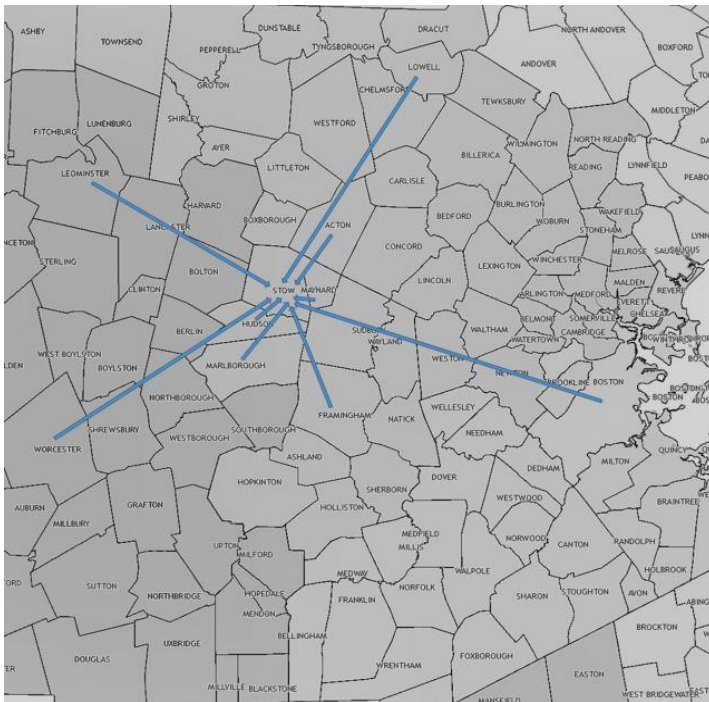
Town of Stow Commuting Data



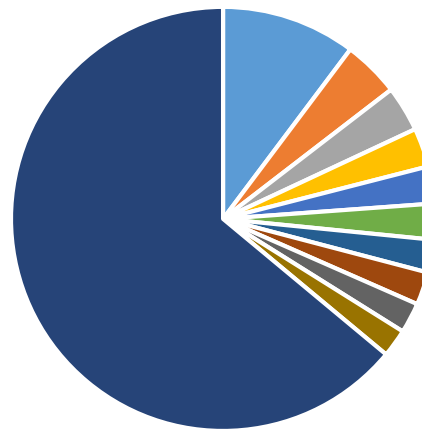
Where Stow's Residents Work



- Boston
- Stow
- Waltham
- Concord
- Worcester
- Acton
- Framingham
- Marlborough
- Sudbury
- Hudson
- Other



Where Stow's Workers Live



- Stow
- Worcester
- Hudson
- Leominster
- Lowell
- Marlborough
- Acton
- Maynard
- Boston
- Framingham
- Other