



495/METROWEST ON THE GO

Town of Wrentham Commuting Data

Access to commuter rail: **Franklin Line (Norfolk) (Franklin/Dean College)**

Regional Transit Authority: **GATRA**

Where do Wrentham's Workers Live?

TOP 10 POINTS OF ORIGIN (Number of Commuters)

1. Wrentham.....7.4% (520)	6. Pawtucket, RI.....3.1% (219)
2. North Attleborough.....5.3% (377)	7. Plainville.....2.7% (193)
3. Attleboro.....5.2% (370)	8. Cumberland, RI.....2.7% (193)
4. Franklin.....4.2% (296)	9. Woonsocket, RI.....2.5% (179)
5. Boston.....3.8% (271)	10. Mansfield.....1.7% (120)

Total Employed in Wrentham: 7,063

Where do Wrentham's Residents Work?

TOP 10 DESTINATIONS (Number of Commuters)

1. Boston.....9.9% (575)	6. Walpole.....3.5% (204)
2. Wrentham.....8.9% (520)	7. Norfolk.....2.5% (144)
3. Norwood.....4.7% (272)	8. Framingham.....2.3% (135)
4. Franklin.....4.3% (253)	9. Providence, RI.....2.2% (130)
5. Foxborough.....4.1% (237)	10. North Attleborough.....2.1% (123)

Total Commuting from Wrentham: 5,836

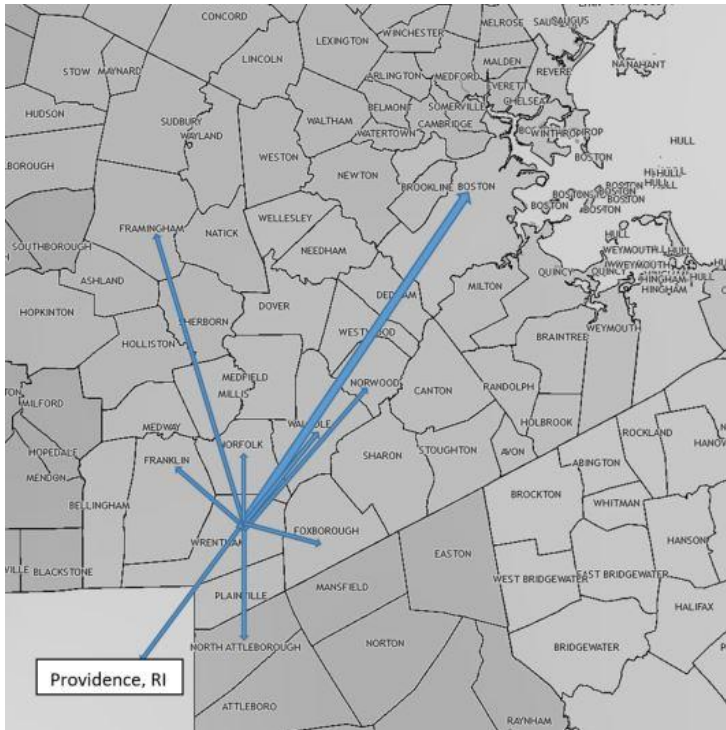
Downtown Wrentham



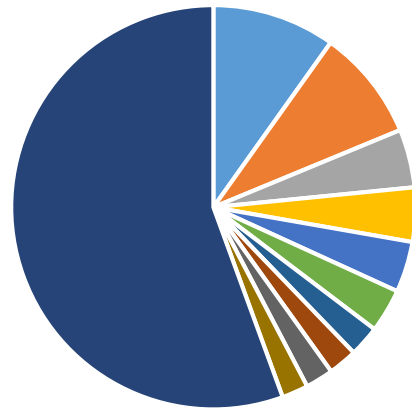
Data and Analysis conducted by the Public Policy Center at UMass Dartmouth for the 495/MetroWest Partnership in support of the 495/MW Suburban Edge Community Commission utilizing 2014 US Census Bureau Local Employment Dynamics. For more information on these data sets please visit <http://lehd.ces.census.gov/>

495/METROWEST ON THE GO

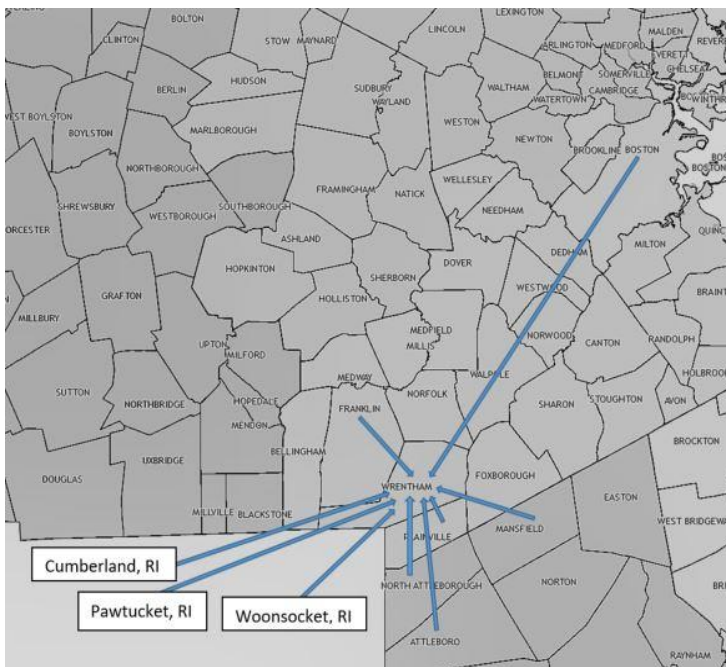
Town of Wrentham Commuting Data



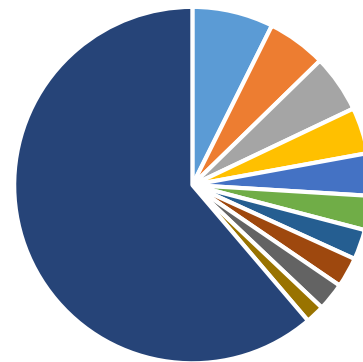
Where Wrentham's Residents Work



- Boston
- Wrentham
- Norwood
- Franklin
- Foxborough
- Walpole
- Norfolk
- Framingham
- Providence
- North Attleborough
- Other



Where Wrentham's Workers Live



- Wrentham
- North Attleborough
- Attleboro
- Franklin
- Boston
- Pawtucket, RI
- Plainville
- Cumberland, RI
- Woonsocket, RI
- Mansfield
- Other